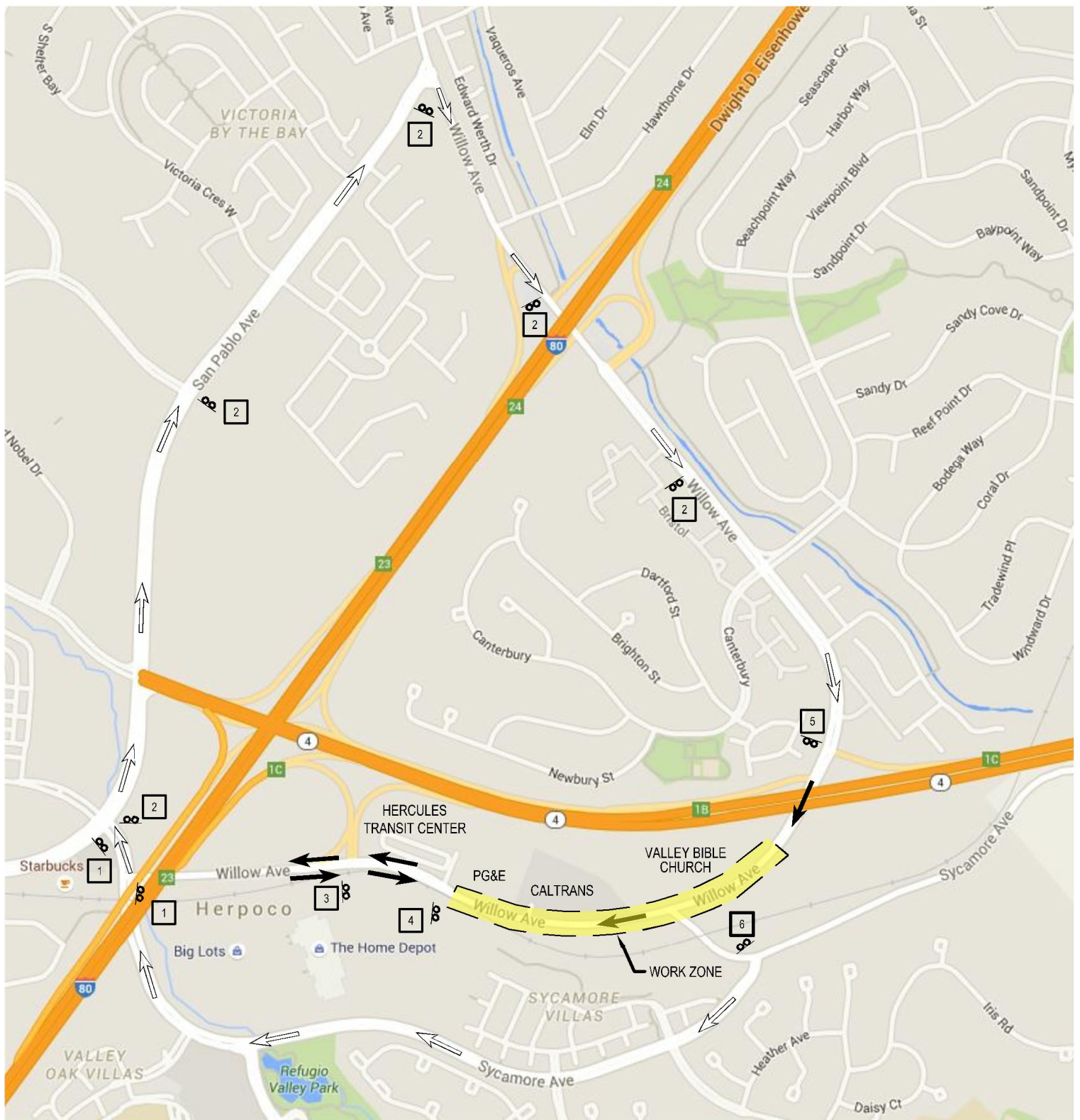






WILLOW AVENUE PAVEMENT REHABILITATION TRAFFIC MANAGEMENT PLAN



KEY NOTES

- 1 WILLOW ROAD CLOSED BEYOND HERCULES TRANSIT CENTER - USE ALTERNATIVE ROUTE
- 2 DETOUR SIGN
- 3 NO THROUGH TRAFFIC - ROAD WORK AHEAD SIGN
- 4 ROAD CLOSED SIGN
- 5 END DETOUR SIGN
- 6 WILLOW AVENUE ROAD CLOSED. USE DETOUR

LEGEND

-  DETOUR ROUTE
-  TRAFFIC FLOW
-  DETOUR SIGN
-  WORK ZONE